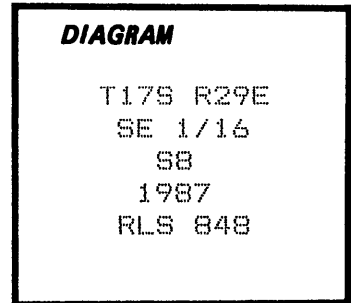


CERTIFIED RECORD OF LAND CORNER MONUMENTATION

INDEX No. H-8

History of original corner establishment:

Grant County Survey Records show no previous establishment of this Cor.



Description of corner evidence found:

Grant County Survey Records show no previous establishment of this Cor.

Description of monument and accessories I established to perpetuate the original location of this corner:

Set 2-1/2"x30" aluminum pipe with 3-1/2" aluminum cap, stamped as shown on the **DIAGRAM**, SET 16" in the ground and raised a mound of stone around the pipe.

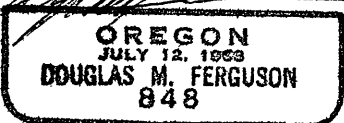
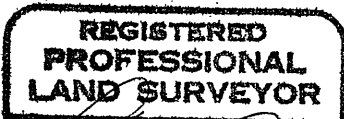
From Which:

A Juniper 9" dia., Bears N21°00'W., 12.1 ft., scribed: SE 1/16 S8 BT

A Juniper 20" dia., Bears S39°42'W., 162.3 ft., scribed: SE 1/16 S8 BT

Measurements to trees taken with an electronic tachometer with angles turned from the survey control network.

Nailed a brass washer stamped RLS 848 on blaze above BT scribe, Bearing Tree Sign above blaze, and warning sign on back of each tree. Painted a 6" red band at breast ht. around each tree. Set steel fence posts with warning & Boundary Signs, South & West 4 ft. from the corner.



This work is performed by:
Douglas M. Ferguson RLS 848
Mt. Vernon Oregon.

On: June 4, 1987

Refer to Map of Survey No. 1004

Office of Surveyor County of Grant
State of Oregon I hereby certify that the within instrument was filed in this office
for record on the 2 day of Oct, 1987
Mark O. Bugh by _____
(COUNTY OFFICIAL) (DEPUTY)